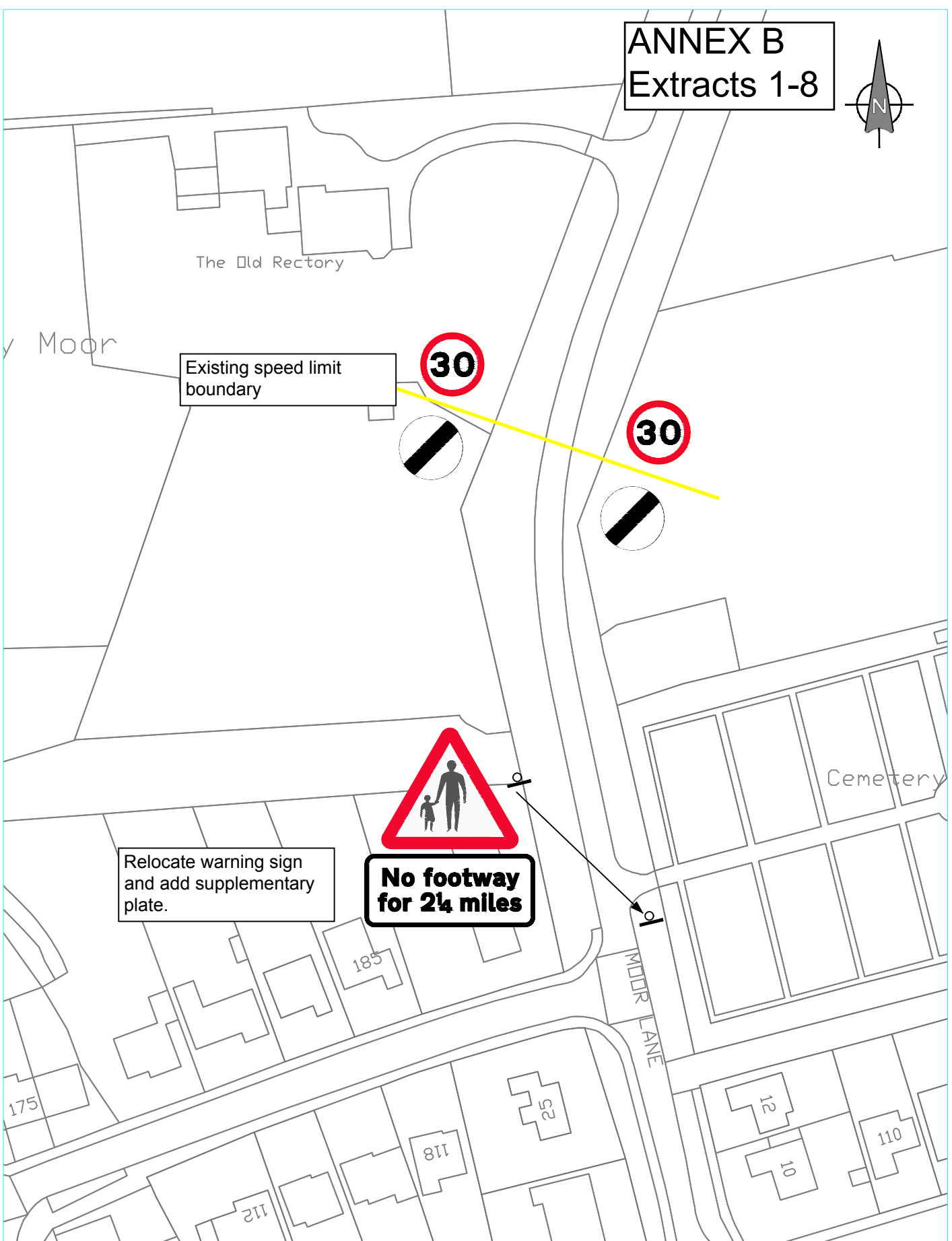
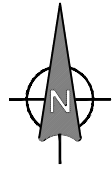


ANNEX B
Extracts 1-8



L:\DOCUMENT\Transport Projects\Projects\10 - Safety & Accessibility Schemes\Danger Reduction\DR 1718\Haxby to Strensall - Cross Moor Lane & Haxby Moor Lane\DR1718 Haxby Strensall base plan.dwg



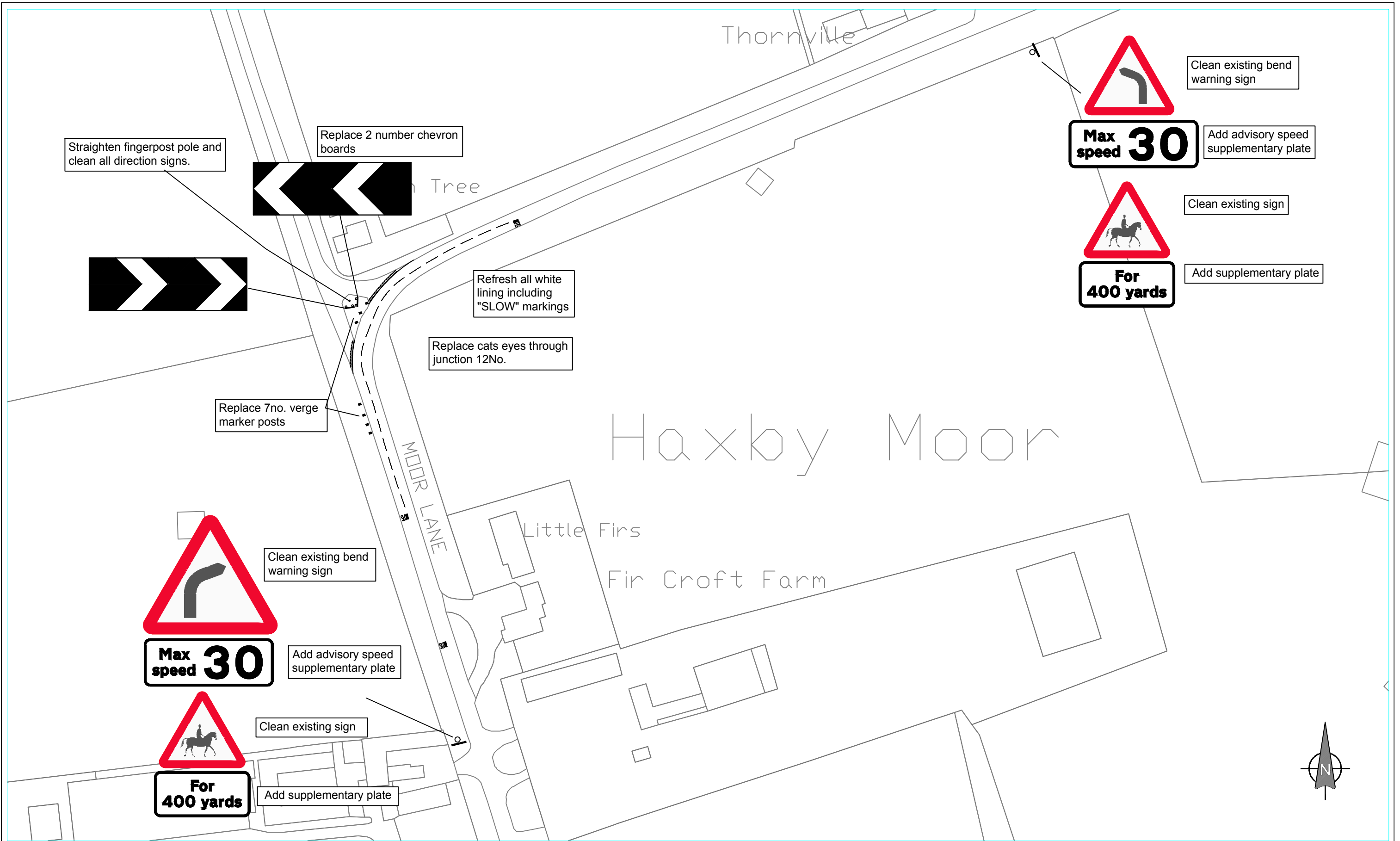
Transport Projects
Eco Depot, Hazel Court, James Street, York, YO10 3DS
www.york.gov.uk

Danger Reduction 17/18
Haxby - Strensall
Extract 1

REV	AMENDMENTS	DATE	DRAWN

TP/170017/01

SCALE	NTS
DATE	05/02/18
DRAWN	B Potter
CHECK	



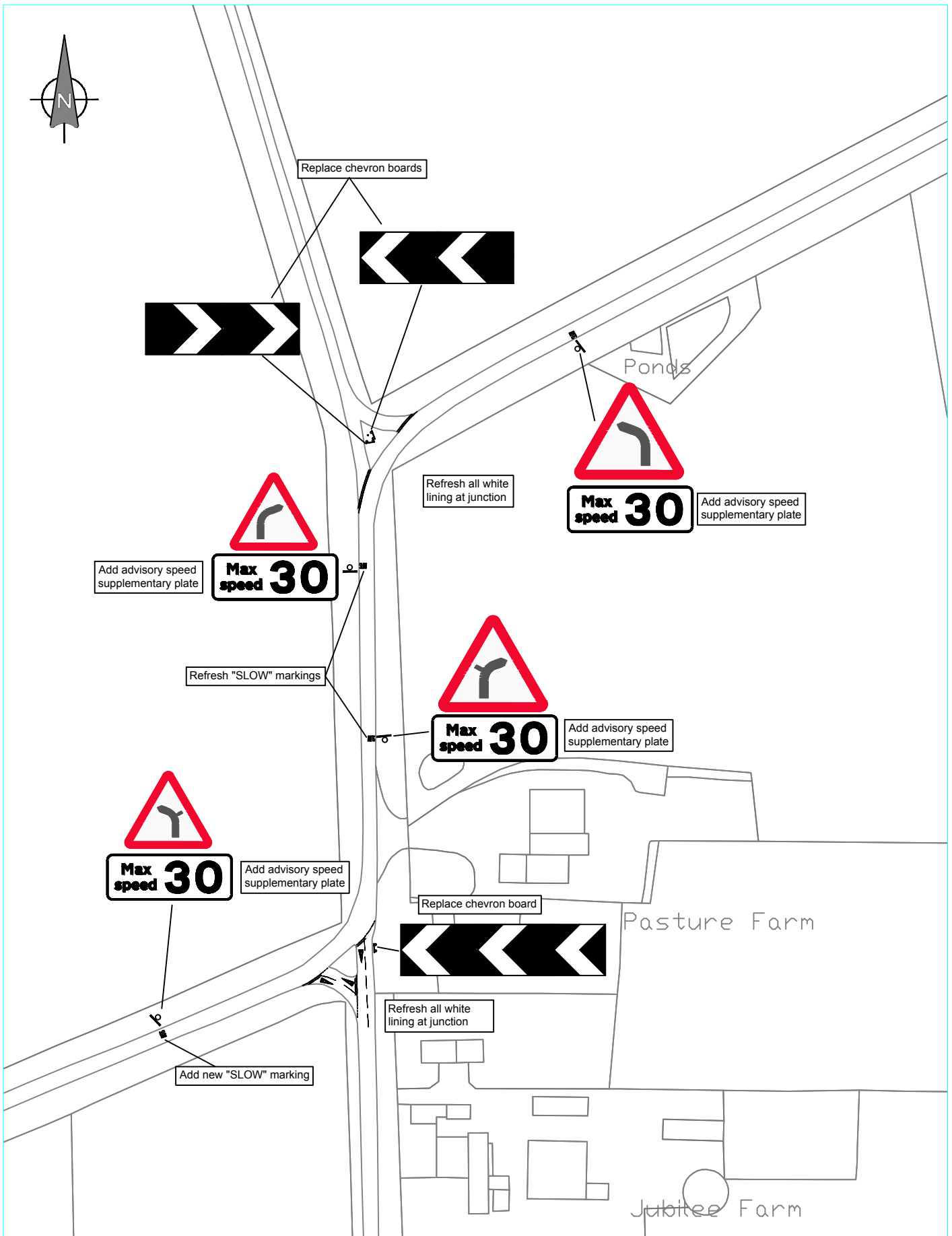
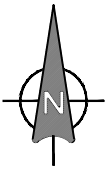
©CROWN COPYRIGHT. City of York Council OS Licence No. 1000 20818

L:\DOCUMENT\Transport Projects\Projects\10 - Safety & Accessibility Schemes\Danger Reduction\DR 1718\Haxby to Strensall - Cross Moor Lane & Haxby Moor Lane\DR1718 Haxby Strensall base plan.dwg


DATE	INITIAL	REV	AMENDMENT	DATE
05/02/18	Ben Potter			
		A2		

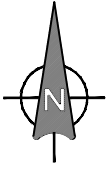
Danger Reduction 17/18
Haxby - Strensall
Extract 2

SCALE	NTS
TP/170017/02	

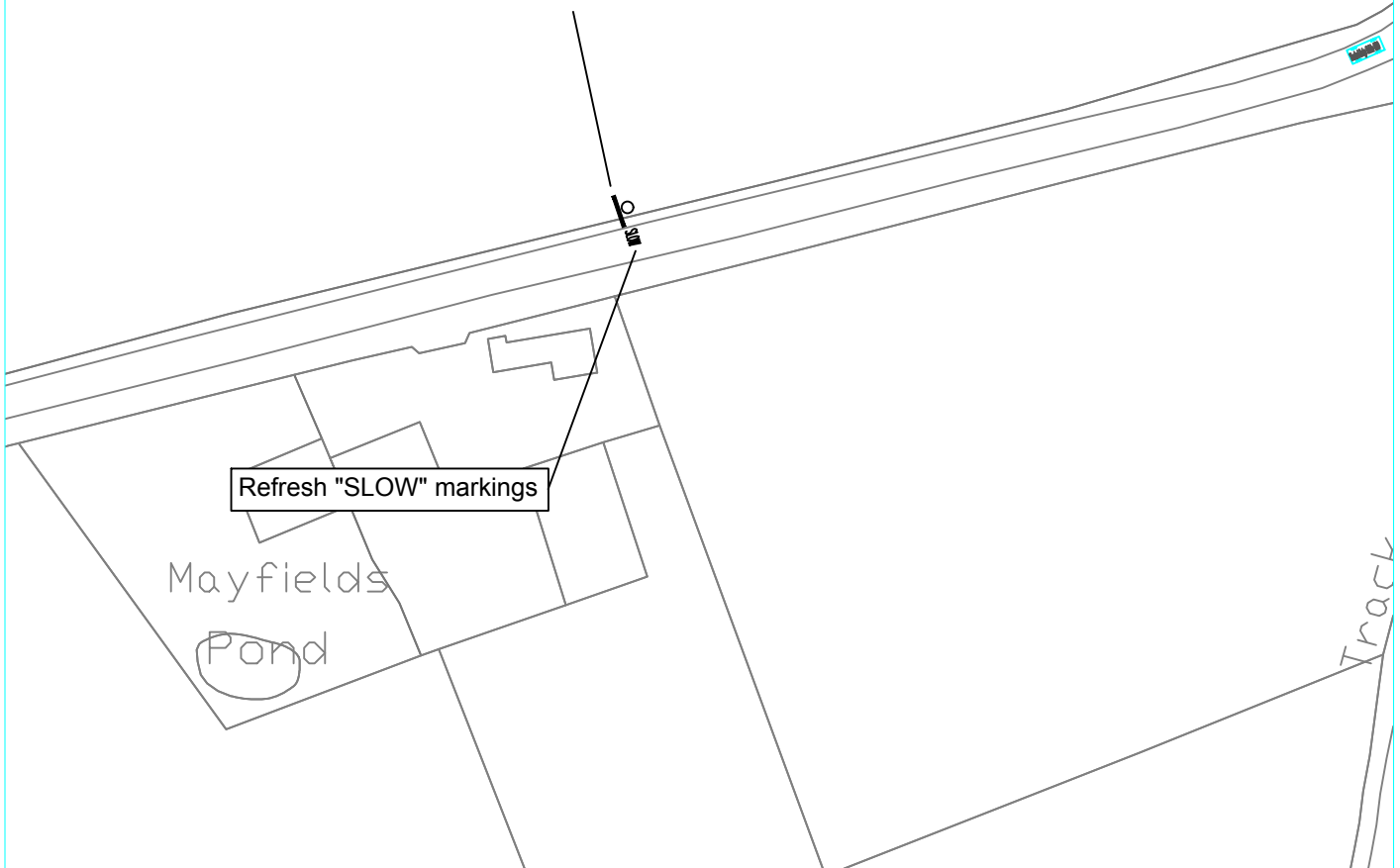


L:\DOCUMENT\Transport Projects\Projects\10 - Safety & Accessibility Schemes\Danger Reduction\DR 1718\Haxby to Strensall - Cross Moor Lane & Haxby Moor Lane\DR1718 Haxby Strensall base plan.dwg

 <p>CITY OF YORK COUNCIL</p> <p>Transport Projects Eco Depot, Hazel Court, James Street, York, YO10 3DS www.york.gov.uk</p>	<p>Danger Reduction 17/18 Haxby- Strensall Extract 03</p>			SCALE	NTS							
				DATE	05/02/18							
				DRAWN	Ben Potter							
				CHECK								
<table border="1"> <thead> <tr> <th>REV</th> <th>AMENDMENTS</th> <th>DATE</th> <th>DRAWN</th> </tr> </thead> <tbody> <tr> <td> </td> <td> </td> <td> </td> <td> </td> </tr> </tbody> </table>			REV	AMENDMENTS	DATE	DRAWN					<p>TP/170017/03</p>	
REV	AMENDMENTS	DATE	DRAWN									



Add advisory speed supplementary plate



L:\DOCUMENT\Transport Projects\Projects\10 - Safety & Accessibility Schemes\Danger Reduction\DR 1718\Haxby to Strensall - Cross Moor Lane & Haxby Moor Lane\DR1718 Haxby Strensall base plan.dwg



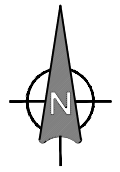
Transport Projects
Eco Depot, Hazel Court, James Street, York, YO10 3DS
www.york.gov.uk

Danger Reduction 17/18
Haxby - Strensall
Extract 4

REV	AMENDMENTS	DATE	DRAWN

TP/170017/04

SCALE	NTS
DATE	05/02/18
DRAWN	Ben Potter
CHECK	



Max speed 30

Add advisory speed supplementary plate



Max speed 30

Add advisory speed supplementary plate

Refresh "SLOW" markings

HAXBY MOOR ROAD

L:\DOCUMENT\Transport Projects\Projects\10 - Safety & Accessibility Schemes\Danger Reduction\DR 1718\Haxby to Strensall - Cross Moor Lane & Haxby Moor Lane\DR1718 Haxby Strensall base plan.dwg



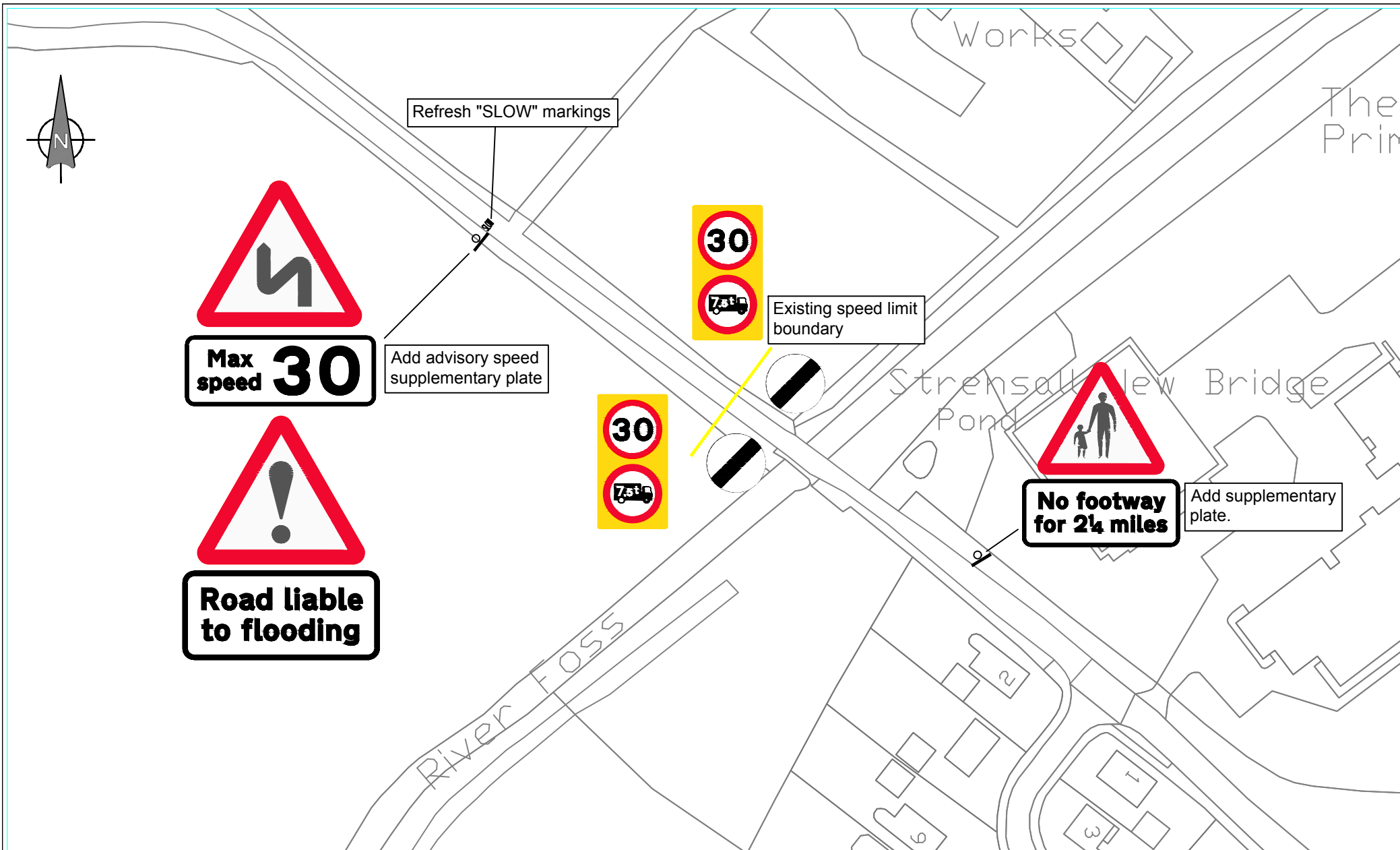
Transport Projects
Eco Depot, Hazel Court, James Street, York, YO10 3DS
www.york.gov.uk

Danger Reduction 17/18
Haxby - Strensall
Extract 5

REV	AMENDMENTS	DATE	DRAWN


TP/170017/05

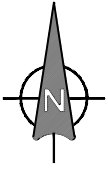
SCALE	NTS
DATE	05/02/2018
DRAWN	Ben Potter
CHECK	



L:\DOCUMENT\Transport Projects\Projects\10 - Safety & Accessibility Schemes\Danger Reduction\DR 1718\Haxby to Strensall - Cross Moor Lane & Haxby Moor Lane\DR1718 Haxby Strensall base plan.dwg

©CROWN COPYRIGHT, City of York Council OS Licence No. 1000 20818

 <p>Transport Projects Eco Depot, Hazel Court, James Street, York, YO10 3DS www.york.gov.uk</p>	INITIAL	REV	AMENDMENT	DATE	<p>Danger Reduction 17/18 Haxby - Strensall Extract 6</p>	<p>TP/170017/06</p>
	DRAWN BY	Ben Potter				
	CHECKED BY					
	SCALE	NTS	A4			
DATE	05/02/18					



Relocate warning sign to LC17.
Add supplementary plate.



**No footway
for 2 miles**

USHER LANE

Drain

62

60

2

85

1

L:\DOCUMENT\Transport Projects\Projects\10 - Safety & Accessibility Schemes\Danger Reduction\DR 1718\Haxby to Strensall - Cross Moor Lane & Haxby Moor Lane\DR1718 Haxby Strensall base plan.dwg



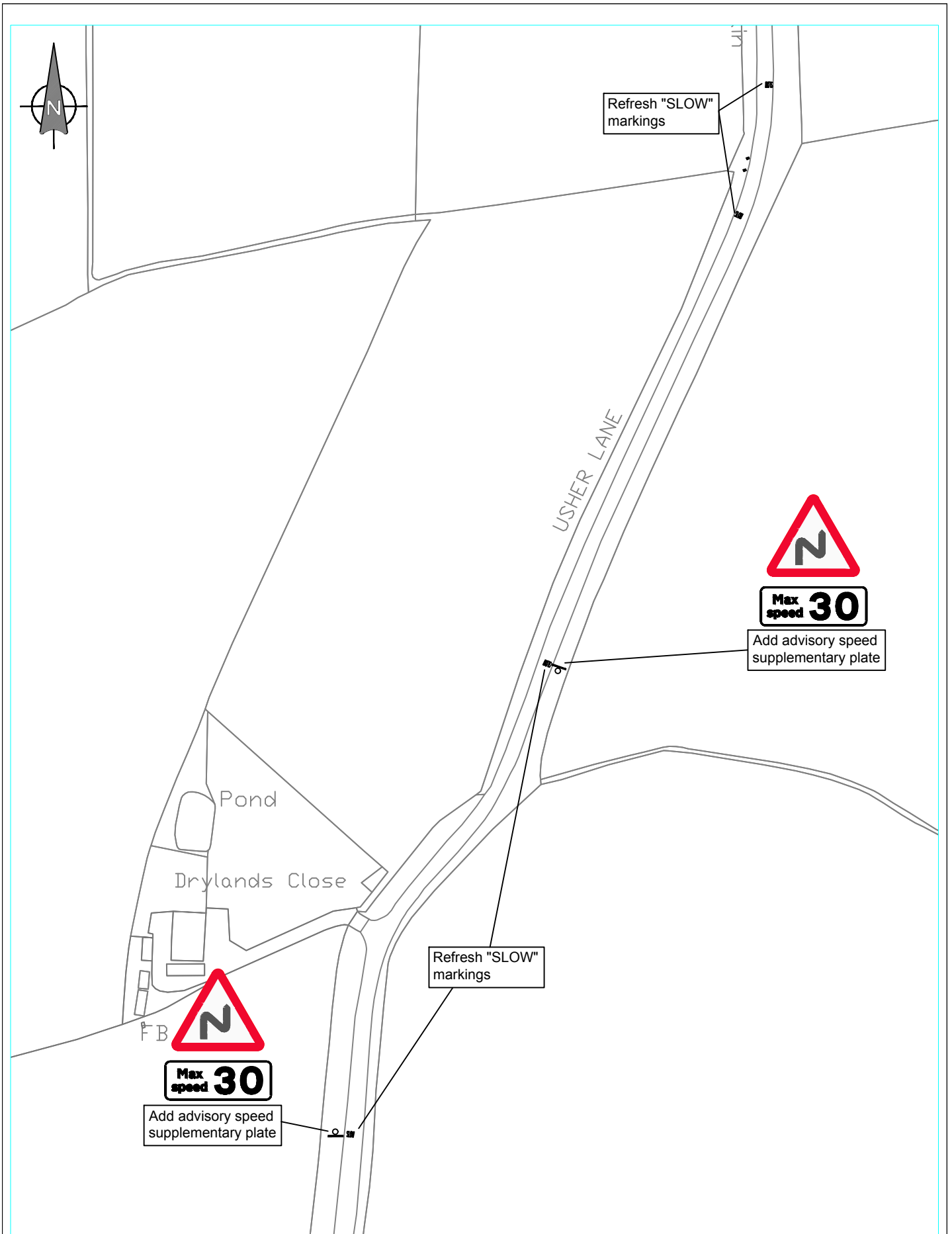
Transport Projects
Eco Depot, Hazel Court, James Street, York, YO10 3DS
www.york.gov.uk

Danger Reduction
Haxby - Strensall
Extract 7


REV	AMENDMENTS	DATE	DRAWN
-----	------------	------	-------

TP/170017/07

SCALE	NTS
DATE	05/02/2018
DRAWN	Ben Potter
CHECK	



L:\DOCUMENT\Transport Projects\Projects\10 - Safety & Accessibility Schemes\Danger Reduction\DR 1718\Haxby to Strensall - Cross Moor Lane & Haxby Moor Lane\DR1718 Haxby Strensall base plan.dwg

 <p>CITY OF YORK COUNCIL</p> <p>Transport Projects Eco Depot, Hazel Court, James Street, York, YO10 3DS www.york.gov.uk</p>	<p>Danger Reduction 17/18 Haxby - Strensall Extract 8</p>			SCALE	NTS							
				DATE	05/02/18							
				DRAWN	Ben Potter							
				CHECK								
<table border="1"> <thead> <tr> <th>REV</th> <th>AMENDMENTS</th> <th>DATE</th> <th>DRAWN</th> </tr> </thead> <tbody> <tr> <td> </td> <td> </td> <td> </td> <td> </td> </tr> </tbody> </table>			REV	AMENDMENTS	DATE	DRAWN					<p>TP/170017/08</p>	
REV	AMENDMENTS	DATE	DRAWN									